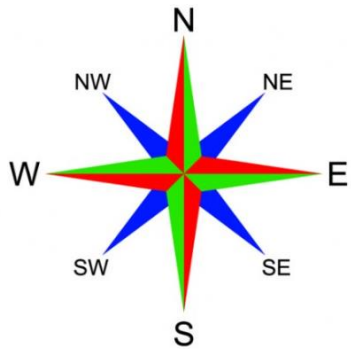


Geography – Spatial Sense/Local Area Study

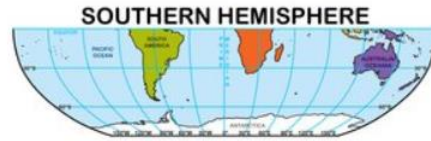
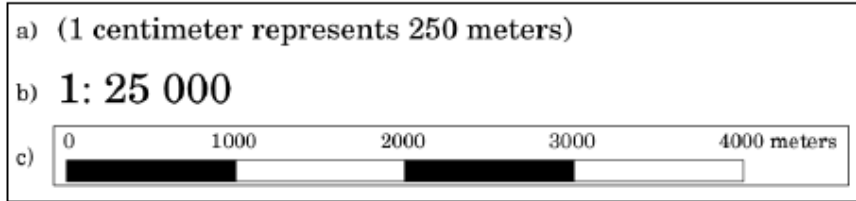
Year 4

Key Vocabulary	Definition
Lines of Latitude	Imaginary lines that help us identify how far north or south of the equator a location is.
Lines of Longitude	Imaginary lines that help us identify how far east or west of the Prime Meridian a location is.
Equator	An imaginary line that shows us the locations that are half way between the north and south pole. The Equator divides the earth into the Northern Hemisphere and the Southern Hemisphere.
Prime Meridian	The line of longitude that measures 0° and runs through Greenwich in London.
Tropic of Cancer	The most northern line of latitude where the sun can be directly overhead. Named after the constellation of Cancer.
Tropic of Capricorn	The most southern line of latitude where the sun can be directly overhead. Named after the constellation of Capricorn.
Scale	The representation of distance on a map.

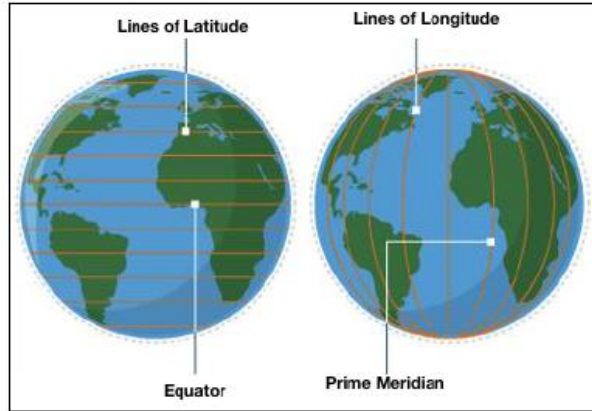
Compass Points



Map Scale



Lines of Longitude and Latitude



Tropics of Cancer and Capricorn



Oceans and Continents

